










FOUR MILE RD
EMES RD
HOLMES RD
PERIMETER 101 HW
GARDEN VIEW DR

North Main

-  Residential Parking Area
-  Metered Parking - Pre 2009
-  Time Restricted Parking
-  Metered Parking - Exemption
-  Parks & Open Space
-  Rivers/Creeks/Ponds

0.0 0.3 0.6 0.9 1.2 1.5

Kilometers

Last Updated: 12/10/2020



Time Restricted Parking: for qualifying residents, a residential parking permit will allow the registered vehicle to park within a time restricted parking area in excess of the posted time limit within the approved zone boundaries. This time restricted parking permit does not allow you to parking in metered parking – exemption, metered parking – pre 2009, or any other residential zone parking areas. Payment at parking meters is required.

Metered Parking – Exemption: for qualifying residents only, an exemption permit will allow the registered vehicle to park within the exemption paid parking area without payment at a paystation and in excess of the posted time limit. This permit also allows the registered vehicle to park within a time restricted parking area in excess of the posted time limit within the approved zone boundaries. This exemption permit does not allow you to parking in metered parking – pre 2009, or any other residential zone parking areas.

Metered parking – Pre 2009: Payment at parking meters is required even if you hold a valid residential parking permit.

Your permit does not exempt you from parking regulations and the following restrictions:

- Annual snow route bans
- Residential parking bans
- Public Works street work signs
- Spring and fall street cleaning signs
- Traffic By-laws

Permit must be renewed annually:

Zone	Expires	Zone	Expires
Assiniboia	30-Sep	North Exchange	31-Aug
Cathedrale	30-Jun	North Main	30-Sep
Centennial	31-Aug	South Broadway	30-Jun
Central Park	31-Jul	St. Boniface	30-Jun
Crescentwood	31-Aug	St. James	30-Sep
Daniel McIntyre	31-Jul	St. Vital	30-Sep
East Kildonan	30-Sep	Transcona	31-Aug
Fort Garry	30-Jun	Tuxedo	30-Jun
Fort Richmond	30-Jun	West Broadway	30-Jun
Fort Rouge	31-Aug	West End	31-Aug
HSC	31-Aug	West Exchange	31-Aug
Maples	30-Sep	Wolseley	31-Aug

For more information visit us at winnipeg.ca/parking or call 3-1-1.

This map is provided for informational purposes only. Time restricted and, if applicable, metered locations are subject to change and posted signs should be checked to determine any parking and/or stopping restrictions in effect. The City makes no warranties, representations or guarantees, either expressed or implied, as to the completeness, accuracy, currently or correctness or the data. The City disclaims, and shall not be held liable for any and all damage, loss, or liability, whether direct, indirect or consequential, which arises from these maps or GIS products or the use thereof by any person or entity. Errors and omissions exempted.