









Daniel McIntyre

	Residential Parking Zone
	Time Restricted Parking
	Metered Parking
	River/Creek/Pond
	Parks & Open Space

0.0 0.1 0.2 0.3 0.4
Kilometers

Permit must be renewed yearly:

Zone	Expires	Zone	Expires
West Broadway	30-June	Fort Rouge	31-August
South Broadway	30-June	West End	31-August
St. Boniface	30-June	Centennial	31-August
Cathedrale	30-June	HSC	31-August
Fort Garry	30-June	North Exchange	31-August
Fort Richmond	30-June	West Exchange	31-August
Tuxedo	30-June	Assiniboia	30-September
Daniel McIntyre	31-July	St. James	30-September
Central Park	31-July	St. Vital	30-September
Transcona	31-August	North Main	30-September
Wolseley	31-August	East Kildonan	30-September
Crescentwood	31-August	Maples	30-September

Your permit does not exempt you from the following restrictions:

- Annual snow route bans
- Residential parking bans
- Public Works street works signs
- Spring and Fall street cleaning signs
- Traffic By-laws

PAYMENT AT PARKING METERS IS REQUIRED

This map is provided for informational purposes only. Time restricted and, if applicable, metered locations are subject to change and posted signs should be checked to determine any parking and/or stopping restrictions in effect. The City makes no warranties, representations or guarantees, either expressed or implied, as to the completeness, accuracy, currency or correctness of the data. The City disclaims, and shall not be held liable for any and all damage, loss, or liability, whether direct, indirect or consequential, which arises from these maps or GIS products or the use thereof by any person or entity.